

Form 4A
(Rule 6.2)

Public Notice
(General Form)

In the Consistory Court of the Diocese of Newcastle

Church of St Mary Magdalene

In the Parish of Mitford

TAKE NOTICE that we are making application to the Consistory Court of the Diocese for permission to carry out the following:

To appropriate in the Churchyard of St Mary Magdalene, Mitford and reserve for ourselves the double depth grave space numbered NF16 as indicated on the plan annexed hereto

~~Copies of the relevant plans and documents may be examined at:~~

~~(If changes to a church are proposed, a copy of the petition and of any designs, plans, photographs and other documents that were submitted with it must be displayed in the church or at another place where they may be conveniently inspected by the public.)~~

Petitioners:

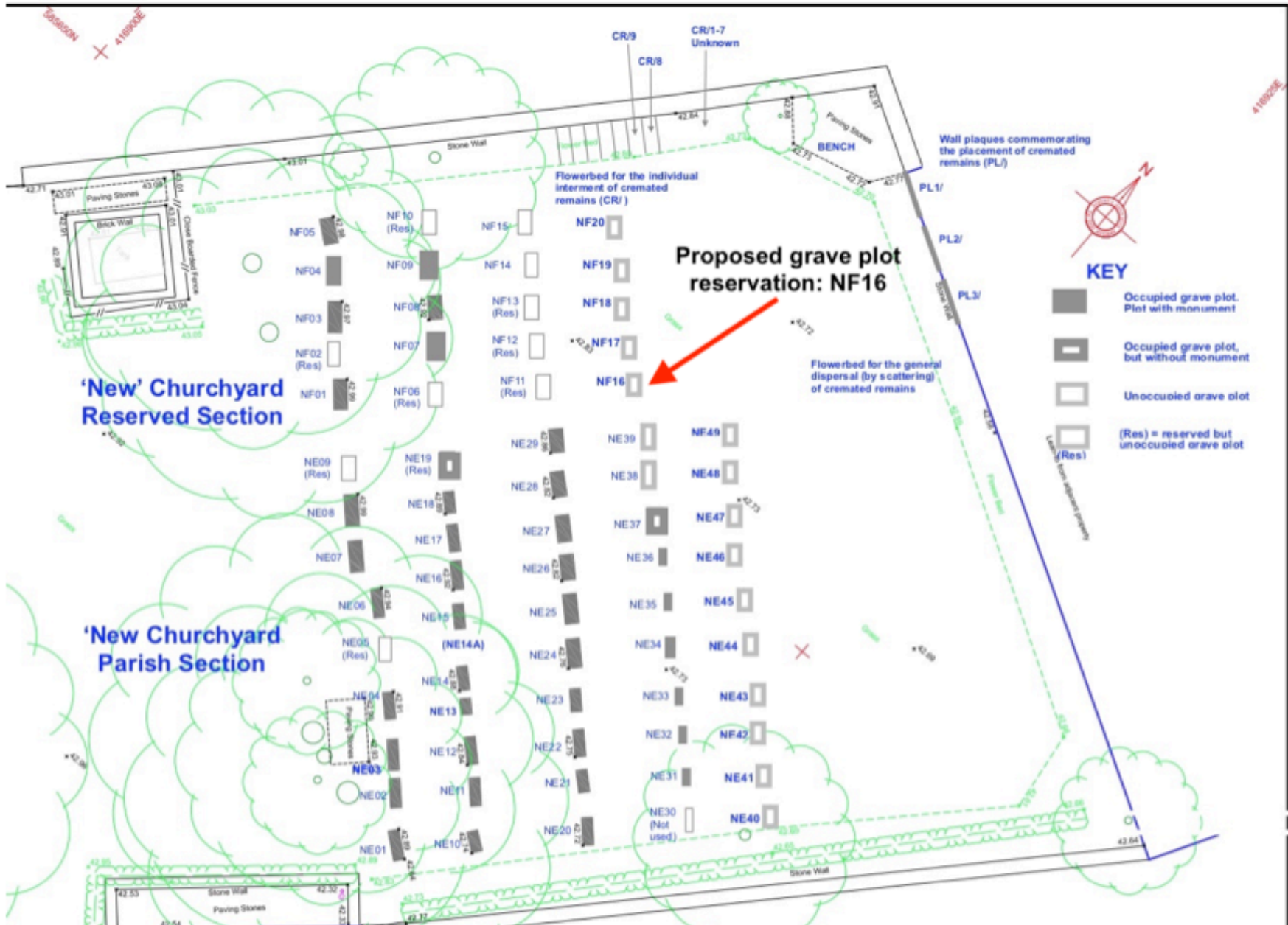
(Each petitioner to give name and office held in block capitals)

1. ROGER ANTHONY BAGNALL
2. JEAN ISOBEL BAGNALL

Date: Sunday 21 June 2020

(Here the petitioners are to enter the date on which the notice was first displayed)

If you wish to object to any of the works or proposals you should send a letter stating the grounds of your objection to The Diocesan Registrar at The Cube, Barrack Road, Newcastle upon Tyne NE4 6DB or by email to: newcastlefaculty@sintons.co.uk so that your letter reaches the registrar not later than 20 July 2020 (here the petitioners are to enter a date 28 days after the date given above). A letter of objection must include your name and address and state whether you live in the parish and/or your name is entered on the church electoral roll of the parish or any other basis on which you have an interest in the matter.







'New' Churchyard Reserved Section

'New Churchyard Parish Section

Proposed grave plot reservation: NF16

KEY

-  Occupied grave plot. Plot with monument
-  Occupied grave plot, but without monument
-  Unoccupied grave plot
-  (Res) = reserved but unoccupied grave plot



Extension
A10000E

A10000E

Stone Wall

Flowerbed for the individual interment of cremated remains (CR/)

Flowerbed for the general dispersal (by scattering) of cremated remains

Wall plaques commemorating the placement of cremated remains (PL/)

BENCH

PL1/

PL2/

PL3/

Stone Wall

Stone Wall

Stone Wall

Stone Wall

Stone Wall

Stone Wall

Stone Wall

Stone Wall

Stone Wall

Stone Wall

Stone Wall

Stone Wall
Paving Stones

Stone Wall

Stone Wall

OT

CR/9

CR/8

CR/1-7 Unknown

NF05

NF04

NF03

NF02 (Res)

NF01

NF10 (Res)

NF09

NF08

NF07

NF06 (Res)

NF15

NF14

NF13 (Res)

NF12 (Res)

NF11 (Res)

NF20

NF19

NF18

NF17

NF16

NE09 (Res)

NE08

NE07

NE06

NE05 (Res)

NE04

NE03

NE02

NE01

NE10

NE19 (Res)

NE18

NE17

NE16

NE15

NE14 (NE14A)

NE13

NE12

NE11

NE20

NE29

NE28

NE27

NE26

NE25

NE24

NE23

NE22

NE21

NE20 (Not used)

NE39

NE38

NE37

NE36

NE35

NE34

NE33

NE32

NE31

NE30 (Not used)

NF49

NF48

NF47

NF46

NF45

NF44

NF43

NF42

NF41

NF40

42.51

42.52

42.53

42.54

42.55

42.56

42.57

42.58

42.59

42.60

42.61

42.62

42.63

42.64

42.65

42.66

42.67

42.68

42.69

42.70

42.71

42.72

42.73

42.74

42.75

42.76

42.77

42.78

42.79

42.80

42.81

42.82

42.83

42.84

42.85

42.86

42.87

42.88

42.89

42.90

42.91

42.92

42.93

42.94

42.95

42.96

42.97

42.98

42.99

43.00

43.01

43.02

43.03

43.04

43.05

43.06

43.07

43.08

43.09

43.10

43.11

43.12

43.13

43.14

43.15

43.16

43.17

43.18

43.19

43.20

43.21

43.22

43.23

43.24

43.25

43.26

43.27

43.28

43.29

43.30

43.31

43.32

43.33

43.34

43.35

43.36

43.37

43.38

43.39

43.40

43.41

43.42

43.43

43.44

43.45

43.46

43.47

43.48

43.49

43.50

43.51

43.52

43.53

43.54

43.55

43.56

43.57

43.58

43.59

43.60

43.61

43.62

43.63

43.64

43.65

43.66

43.67

43.68

43.69

43.70